



Fairfield

Local Flood Guide

Flash flood information for Fairfield



For flood emergency assistance call
VICSES on 132 500





Fairfield

The suburb of Fairfield is located just six kilometres north of Melbourne’s Central Business District within the City of Darebin. The area is primarily residential with a small portion focused on light industrial manufacturing. Fairfield’s bustling shopping district has a mix of businesses including cafes, bars, restaurants and food and wine specialists. Residents and tourists can also enjoy the Darebin Art Centre, libraries, sports arenas and many outdoor recreational areas within the municipality.

The City of Darebin lies between Merri Creek to the west and Darebin Creek to the east, with Darebin Creek running through the northern part of the municipality. Other waterways within the municipality are Edgars Creek, Central Creek and Salt Creek all of which are located in the north. Edgars and Central creeks flow into Merri Creek while Salt Creek flows into Darebin Creek.

The following map shows the expected flooding in a 1% flood in Fairfield. A 1% flood means there is a 1% chance of a flood this size occurring in any year.



Disclaimer

This map publication is presented by Victoria State Emergency Service for the purpose of disseminating emergency management information. The contents of the information have not been independently verified by Victoria State Emergency Service. No liability is accepted for any damage, loss or injury caused by errors or omissions in this information or for any action taken by any person in reliance upon it. Flood information is provided by Melbourne Water



Are you at risk of flood?

Around five percent of the City of Darebin is flood prone due to its location to the Merri Creek, Darebin Creek and the Yarra River.

Flash flooding typically occurs in low-lying areas. Fairfield, in particular Station Street, is located on relatively flat land; however flooding can occur in other areas as a result of short duration, high intensity rainfall. Some areas within Fairfield may become isolated as drainage systems reach capacity and begin to overflow, leading to flooding.

Areas of Fairfield that may be affected by flooding during an extreme rainfall event include;

Arthur Street	Christmas St	Gillies Street	Mitchell Street
Clifton Street	Duncan Street	Jenkins Street	Rathmines Street
Darebin Road	Fairfield Street	Kellet Street	Station Street


Community infrastructure that may be impacted by flooding includes:

- Clifton St Children’s Centre

Did you know?

The City of Darebin has experienced several flash floods affecting residents of Fairfield.

- On the 3rd of December 2003, 106.5 millimetres of rain fell in just two and a half hours causing severe damage to homes, schools and businesses in the area. Station Street shopping strip was inundated with broken glass and debris. The local SES unit received 650 calls for assistance as a result of flooding.
- On March 5th 2020, Melbourne received more than a months’ worth of rain in one night, as a former cyclone swept across Victoria. Several rain gauges within the City of Darebin recorded more than 50 millimetres of rain. Damage was reported to homes and businesses and several streets were closed. The SES received more than 300 calls for assistance.



No two floods are the same. Floods like this or worse could occur again.

If you live in a low-lying area you may be at risk of flooding or need to detour around flooded areas.

Knowing what to do can save your life and help protect your property



Heidelberg Road, Fairfield, 5 March 2020



Staying Informed and Further Information

■ Current warnings (VicEmergency)	emergency.vic.gov.au	1800 226 226
■ Bureau of Meteorology (BoM)	bom.gov.au/vic/warnings	1300 659 217
■ VicRoads Traffic	traffic.vicroads.vic.gov.au	
■ Emergency Broadcasters	ABC 774 AM SKY NEWS Television 3AW 693 AM FOX 101.9 FM	
■ VICSES Social Media	facebook.com/vicses twitter.com/vicsesnews	
■ Preparing for Flood Emergencies	ses.vic.gov.au/get-ready	
■ Creating an Emergency Plan	redcross.org.au/prepare	
■ Melbourne Water	www.melbournewater.com.au	131 722
■ City of Darebin	darebin.vic.gov.au	(03) 8470 8888




**Life-threatening
Emergency
000**



Flood warnings and emergency checklist

A **Flood Watch** means there is a developing weather pattern that might cause floods in one or two days. This service covers the whole state.

A **Flood Warning** means flooding is about to happen or is already happening. There are minor, moderate and major flood warnings. This service is only available where flood warning systems are in place.

 A Minor Flood Warning means floodwater can:	 A Moderate Flood Warning means floodwater can:	 A Major Flood Warning means floodwater can:
Spill over river banks and cover nearby low lying areas.	Spill over river banks and cover larger areas of land.	Cause widespread flooding.
Come up through drains in nearby streets.	Reach above floor levels in some houses and buildings.	Many houses and businesses are inundated above floor level.
Require the removal of stock in some cases.	Require evacuation in some areas.	Cause properties and whole areas to be isolated by water.
Cover riverside camping areas and affect some low-lying caravan parks.	Affect traffic routes.	Closes major roads and rail routes.
Cover minor roads paths, tracks and low level bridges.	Require the removal of stock in rural areas.	Require many evacuations.
Affect backyards and buildings below floor level.		Affect utility services (power, water, sewage etc).

Severe Thunderstorm Warnings

Thunderstorms are classified as severe when there is potential to cause significant localised damage through wind gusts, large hail, tornadoes or flash flooding. Severe Thunderstorm Warnings are issued to the community by BoM.

Severe Weather Warnings

These warnings are issued to the community by BoM when severe weather is expected that is not directly related to severe thunderstorms or bushfires. Examples of severe weather include damaging winds and flash flooding.

Flash Flooding

- Flash Flooding can occur quickly due to heavy rainfall. You may not receive an official warning.
- Stay informed- monitor weather warnings, forecasts and river levels at the [BoM website](#) and warnings through [VicEmergency](#).









VICSES Warnings

VICSES utilises the VicEmergency app, website and hotline to distribute flood warnings and emergency information in Victoria. Communities can also access this information through VICSES social media channels and emergency broadcasters.

VICSES warnings aim to provide you with information to help you make good decisions to protect yourself and your family

The warning level is based on severity, conditions and the likelihood that the emergency could impact on the community.

WARNING LEVELS	
	<p>EMERGENCY WARNING</p> <p>You are in imminent danger and need to take action immediately. You will be impacted. A Major flood warning usually fits into this category</p>
	<p>WARNING (WATCH AND ACT)</p> <p>An emergency is developing nearby. You need to take action now to protect yourself and others. A Moderate flood warning usually fits into this category.</p>
	<p>ADVICE</p> <p>An incident is occurring or has occurred in the area. Access information and monitor conditions.</p> <p>Can also be used as a notification that activity in the area has subsided and is no longer a danger to you. A Minor flood warning or Flood Watch usually fits into this category.</p>

ADDITIONAL MESSAGES	
	<p>PREPARE TO EVACUATE/ EVACUATE NOW</p> <p>An evacuation is recommended or procedures are in place to evacuate.</p>
	<p>COMMUNITY INFORMATION</p> <p>A newsletter containing updates for communities affected by an emergency.</p> <p>Can also be used as a notification that an incident has occurred but there is no threat to community.</p>
	<p>EMERGENCY ALERT</p> <p>During some emergencies, we may alert communities by sounding a local siren, or by sending an SMS to mobile phones or a voice message to landlines.</p>

Your emergency plan

Emergencies can happen at any time and with little warning. People who plan and prepare for emergencies can reduce the impact and recover faster.

Taking the time to think about emergencies and make your own plan helps you think clearly,, have more control and make better decisions when an emergency occurs.

Visit redcross.org.au/prepare start creating your plan.



- Remember, you may not receive any official warning.
- Emergency assistance may not be immediately available. Be aware of what is happening around you to stay safe.
- Never wait for a warning to act.



Emergency Kit

Visit [Emergency Toolkit](#) for more information



Every home and business should have a basic emergency kit with supplies for 3 days:



Check your kit often. Make sure things work. Replace out of date items.

When a warning is issued, have ready for use or pack into your kit:

I need to add:

Write your list here. Tick items as you pack them into your kit.

Special needs (eg, babies, elderly and people with a disability)	
Photos	
Family keepsakes	
Valuables	
Other	



Emergency Checklist

- Check if your insurance policy covers flooding.
- Keep this list of emergency numbers in your mobile phone.
- Download the Vic Emergency app on your mobile phone.
- Put together an emergency kit and prepare a home or business.
- Emergency plan, see <https://www.redcross.org.au/prepare>



Before Flooding

- Leaving early before flooding occurs is always the safest option. Evacuating through floodwater is very dangerous and you may be swept away.
- Stay informed- monitor weather warnings, forecasts and river levels at the <http://www.bom.gov.au> and warnings through www.emergency.vic.gov.au
- Secure objects likely to float and cause damage.
- Listen to the radio and check the VICSES website for information and advice.
- Go over your emergency plan. Pack clothing and other extra items into your emergency kit and take this with you if you evacuate.

During Flooding

- Make sure your family members and neighbours are aware of what is happening.
- Conditions change rapidly; roads and escape routes can be covered or blocked.
- Put household valuables and electrical items as high as possible.
- Turn off water, gas and electricity at the mains.
- If you are staying in a caravan, move to higher ground before flooding begins.
- Seek shelter indoors, away from floodwater.
- If floodwater comes inside, move to a higher point such as a kitchen bench or second storey.
- Stay away from trees, drains, low-lying areas, creeks, canals, culverts and floodwater.

Evacuating in Flooding

- Flood water is dangerous. Never enter floodwater. It can take just 15cm of water to float a car.
- Find alternative travel routes if roads or underpasses are flooded.
- Be aware of driving hazards, such as mud, debris, damaged roads and fallen trees. If driving conditions are dangerous, safely pull over away from trees, drains and floodwater.

After Flooding

- For recovery information, contact your local council, go to the VicEmergency Relief and Recovery-emergency.vic.gov.au/Relief page or call the VicEmergency Hotline (1800 226 226).
- Have all electrical and gas equipment professionally tested before use.
- Stay away from damaged and flooded buildings, fallen trees and powerlines and damaged roads until authorities advise it is safe to do so.
- Drive slowly, obey all road signs and never drive through floodwater.
- When cleaning, protect your health and safety. Wear strong boots, gloves and protective clothing and wash your hands and clothes regularly.

For VICSES emergency assistance,
call **132 500**, or **Triple Zero (000)**
in life threatening emergencies.